



Data to Cartography new MDE-based approach for urban satellite image classification

Hafsa Ouchra¹, Abdessamad Belangour², Allae Erraissi³, Maria Labied⁴

¹Laboratory of Information Technology and Modeling, Hassan II University, Faculty of Sciences Ben M'sik Casablanca, Morocco

²Laboratory of Information Technology and Modeling, Hassan II University, Faculty of Sciences Ben M'sik Casablanca, Morocco

³Chouaib Doukkali University, El Jadida, Morocco

⁴Laboratory of Information Technology and Modeling, Hassan II University, Faculty of Sciences Ben M'sik Casablanca, Morocco

E-mail address: ouchra.hafsa@gmail.com, belangour@email.com, erraissi.a@ucd.ac.ma, mr.labied@gmail.com

Received ## Mon. 20##, Revised ## Mon. 20##, Accepted ## Mon. 20##, Published ## Mon. 20##

Abstract: Monitoring the earth's surface is greatly enhanced using optical remote sensing via satellites such as SPOT, Landsat and Sentinel2. These satellites capture images from a variety of sources and at different dates, creating voluminous and heterogeneous data sets. Processing this data, known as Big Data, is complex and time-consuming. Processing this data is crucial for decision-making, which has led remote sensing specialists to apply advanced algorithms for classifying and detecting changes in land cover over time. In the age of artificial intelligence, a wide variety of supervised machine learning algorithms are widely used to analyze and classify these images, facilitating the creation of useful maps for urban planners to make informed decisions. However, despite the significant benefits of integrating artificial intelligence into remote sensing, often referred to as geoAI, the application of machine learning to urban problems remains complex. Data scientists are faced with the challenge of evaluating various learning algorithms and tuning numerous parameters, based on their assumptions and experience, against specific problems and training datasets. This is a time-consuming and resource-intensive task. To address these complex challenges, in our previous research we experimented with several supervised machine learning algorithms. This work included the analysis of urban satellite images, the evaluation of these algorithms, and the visualization and interpretation of the results obtained. We also drew on previous comparative studies to establish the fundamental concepts required for the effective integration of geoAI. In this paper, we introduce a universal meta-modelling approach for urban satellite image classification, using techniques from Model Driven Engineering. The aim of this universal meta-model is to provide urban planners and data scientists with standardized and unified solutions for formalizing geospatial processing, based on supervised automatic learning algorithms. These solutions aim to be reusable, shareable, exchangeable, mutualized and interoperable.

Keywords: Urban Geospatial Analysis, Urban planning meta-models, Model Driven Engineering.

I. INTRODUCTION

In the field of urban planning [1], the growing availability of satellite data offers unprecedented opportunities for in-depth analysis of the urban environment. However, transforming this raw data into meaningful and usable information remains a major challenge. Satellite image classification, which aims to identify and categorize the different elements of the urban landscape, is a crucial step in this analysis. However, traditional classification approaches are often limited by their ability to manage the complexity and variability of urban data [2].

This article proposes an innovative approach to the classification of satellite images in the context of urban planning, using model-driven engineering (MDE) [3]. The main objective of this approach is to overcome the challenges faced by conventional methods by providing a comprehensive and flexible framework that effectively integrates various data sources and classification techniques. By adopting an MDE approach, this method offers the possibility of abstract modelling of classification processes, allowing for greater understanding and adaptability to the specificities of urban environments.

The MDE framework also enables a systematic and reproducible approach to classification, by formalizing the



steps in the process and facilitating the automation of repetitive tasks. By integrating data models and processing models into a unified framework, this approach fosters effective collaboration between urban planning experts, data specialists and geographic information system (GIS) developers [4].

The application of this approach to the classification of satellite images in urban planning aims to produce detailed and accurate urban maps, providing a solid basis for urban planning and management. By focusing on the flexibility and robustness of the classification process, this method seeks to improve the quality and reliability of the information extracted from satellite images, thereby contributing to more informed decision-making and more effective urban policies.

In this article, we will explore in depth the fundamental principles of model-driven engineering and their application to the classification of satellite images in urban planning. We will introduce a generic metamodel, designed to represent in an abstract way the different aspects of the classification process, from data pre-processing to the production of final urban maps.

This metamodel will serve as a conceptual framework for understanding how the different components of the system interact and articulate to achieve accurate and meaningful classification of satellite imagery. In addition, we will examine the specific tools and techniques used in this approach, highlighting their role in modelling the classification processes and their contribution to improving the results obtained. Finally, we will discuss the challenges and opportunities associated with the application of model-driven engineering to the classification of satellite images in urban planning, exploring the prospects for this promising approach in the field of spatial analysis and urban planning. The objective of this paper is to provide a new approach to urban geospatial analysis based on model-driven engineering.

The article is organized as follows: Section II covers related work pertinent to our topic; Section III delves into model-driven engineering; Section IV outlines the key components and various applications of urban satellite image classification; Section V introduces our proposed generic meta-model approach for urban geospatial analysis; Section VI discusses the results of our study; and finally, Section VII provides the conclusion.

II. RELATED WORK

These related works illustrate the diversity of approaches and techniques used in the field of satellite image classification in urban planning [5], [6], reflecting the growing importance of this discipline for the planning and management of cities. The rapid expansion of urbanization and current environmental challenges require precise tools and reliable data to analyze the evolution of urban areas and the spatial dynamics of cities. In this context, satellite image classification [7] is emerging as an essential technique, offering the possibility of extracting detailed information from high-resolution aerial images.

Indeed, many researchers have worked on satellite image classification, particularly in the field of urban planning. Consequently, in our previous work [8], [9], [10], [11], [12],

we provided specific evaluations and comparison studies of different geospatial image processing models and algorithms for analyzing urban planning. These comparative studies as well as the evaluations made by these authors [13], [14], [15] on the same field of satellite image classification in urban areas have led to the definition of the fundamental concepts and essential characteristics of satellite image processing [16] and analysis in urban areas. The classification of satellite images for urban planning requires a global approach, including data collection, data pre-processing [17], feature extraction, the development of classification models and the evaluation of results, as well as their visualization.

In this paper, we propose a unified abstract implementation by proposing a generic meta-model for satellite image classification applied to urban planning. The main objective of this universal meta-model is to provide urban planners with standardized and consistent solutions for the classification of geospatial data in the context of urban planning.

III. MODEL DRIVEN ENGINEERING

Model-Driven Engineering (MDE) [18] is a methodology that transforms the development of software systems by placing models at the heart of the design and implementation process. Unlike traditional approaches, which focus primarily on manual coding and direct management of source code, model-driven engineering emphasizes the creation, transformation and use of abstract models to represent various aspects of the system at different levels of abstraction. This approach is supported by Model-Driven Architecture (MDA), a framework proposed by the Object Management Group (OMG), which standardizes the use of models to guide the development of software systems. Figure 1 shows the OMG pyramid.

The models used in MDE, and more specifically in MDA, are abstract, formalized representations of system elements, including data flow diagrams, behaviors models, software architectures and component specifications.

These models are generally created using standardized modelling languages, such as the Unified Modeling Language (UML), to capture and describe system requirements, structure and behaviors in a consistent and understandable way. In the context of MDA [19], models are often classified into two main categories: Platform-Independent Models (PIMs) [3] and Platform-Specific Models (PSMs). PIMs are abstract descriptions of systems without considering the particularities of the technological platforms, whereas PSMs detail these systems by considering the technical specificities of the platforms on which they will be deployed. Figure 2 shows the levels of the MDA model.

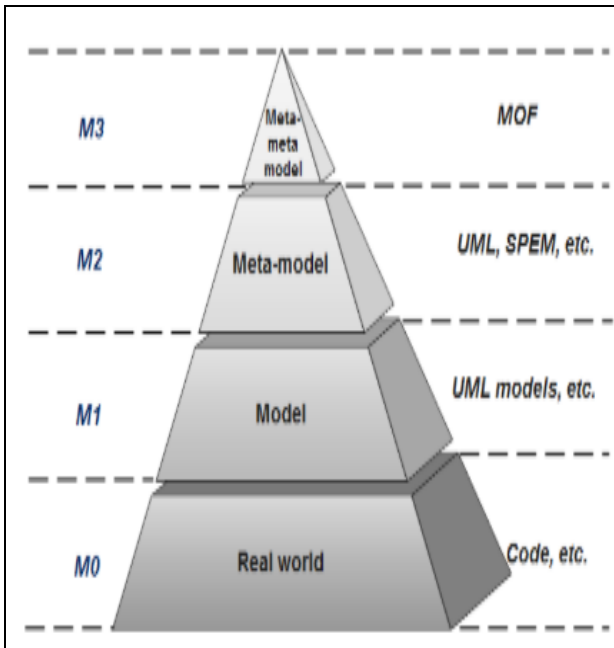


Fig. 1. OMG modeling pyramid [18].

One of the key aspects of model-driven engineering is the automatic transformation of models, making it possible to move from one level of abstraction to another in a systematic

way, often using code generation tools. For example, a PIM describing functional requirements can be transformed into a detailed PSM [18], which can then be used to automatically generate some or all the source code. This automation reduces the risk of human error, improves consistency between the different phases of development and speeds up the overall development process.

The benefits of model-driven engineering are numerous. Firstly, it improves communication between the various project stakeholders, using visual models that are easily understood even by non-technical people. Secondly, it enables better management of complexity by dividing the system into modular models and facilitating their integration. Thirdly, it improves the maintainability and scalability of systems by making models easy to modify and adapt to new requirements.

In the field of urban planning, and more specifically for the classification of urban satellite images, model-driven engineering, and in particular MDA [20], can be extremely beneficial. It can be used to model the various stages in the image processing process, from data collection to pre-processing, feature extraction and final classification. By using MIPs to represent these steps in an abstract way, it is possible to create image processing algorithms that are both flexible and extensible, tailored to the specific needs of urban planning.

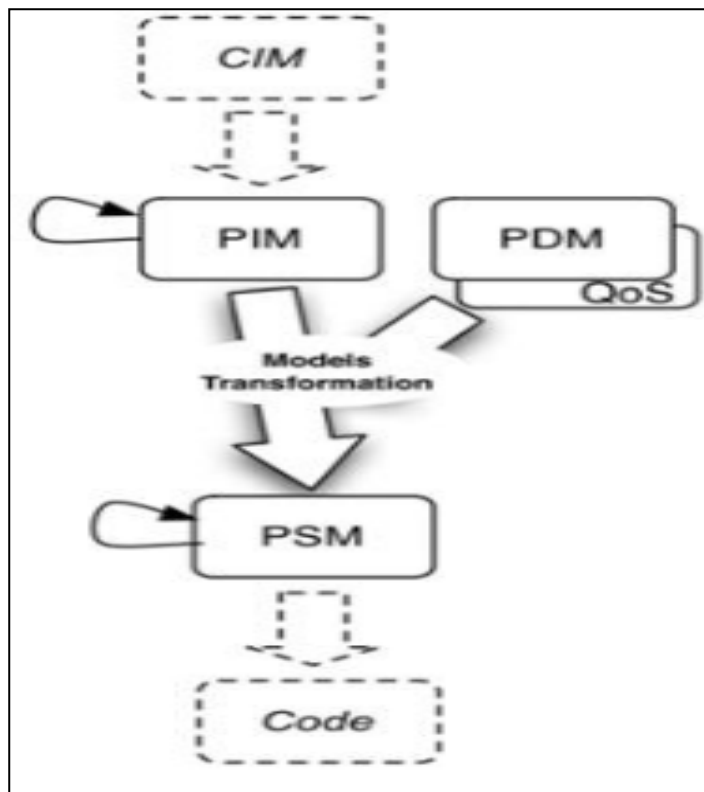


Fig. 2. MDA model levels [3].

IV. URBAN SATELLITE IMAGE CLASSIFICATION

Urban geospatial analysis is a field of research and application that uses geospatial technologies to study, model and manage urban spaces. By combining geographic data with advanced analysis techniques, it offers valuable insights into the structure, dynamics and evolution of urban

environments. Figure 3 shows the proposed pipeline for classifying urban satellite images using machine learning algorithms.

A. Key components of urban satellite image classification

Key components of urban geospatial analysis include:



- Data Collection

Data collection, involving the acquisition of satellite imagery as well as the integration of complementary data such as LiDAR and GIS.

- Data pre-processing and feature extraction

Data pre-processing, which involves cleaning, standardizing and merging data from different sources, ensures that the data is error-free, consistent and integrated. Feature extraction, using techniques such as image segmentation and object detection, enables significant areas to be analyzed in more detail, and specific objects such as buildings, roads and green spaces to be identified and classified.

- Modelling and classification

Modelling and classification use sophisticated algorithms, such as neural networks, random forests and support vector machines, to classify different urban features and establish predictive models based on historical and current data.

- Analysis and visualization

Analysis and visualization, through thematic mapping and 3D visualization, create visual representations that highlight specific features or trends in urban data, facilitating a better understanding of spatial structure.

B. Applications of urban satellite image classification

The applications of urban geospatial analysis are vast and varied, encompassing urban planning, risk and disaster management, environmental monitoring and sustainable development. These applications help to design and manage urban infrastructure, assess areas at risk from natural disasters, monitor changes in land cover and green spaces, and support sustainable development initiatives by providing analyses of energy efficiency, greenhouse gas emissions and the ecological footprint of urban areas.

By integrating advanced data collection, modelling and visualization technologies, urban geospatial analysis enables city planners, policy makers and researchers to make more informed decisions to create more resilient, efficient and sustainable cities.

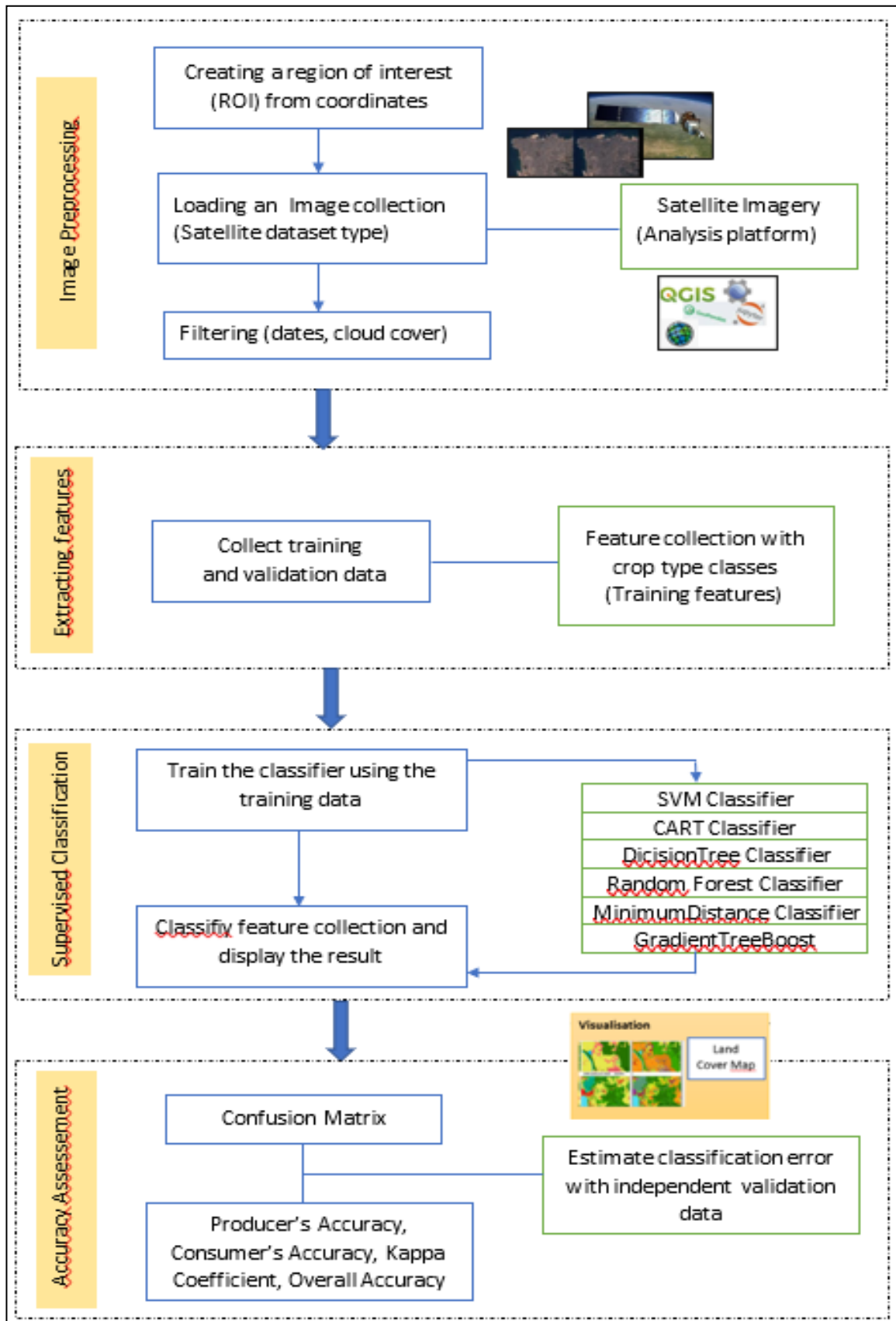


Fig. 3. Proposed pipeline for classifying urban satellite images using machine learning algorithms.



V. PROPOSAL FOR A GENERIC META-MODEL FOR URBAN GEOSPATIAL CLASSIFICATION

In this article, after presenting the basic principles of model-driven engineering and the MDA approach in the previous section, we will propose a generic meta-model for the classification of satellite images applied to urban planning. This meta-model aims to provide a standardized and unified framework for structuring geospatial data, facilitating the integration of different classification methodologies and improving the accuracy and consistency of the urban maps generated. The main objective is to provide urban planners and researchers with a powerful tool for analyzing and managing the spatial dynamics of urban environments more effectively and rigorously. Figure 4 presents our proposal for a generic meta-model for satellite image classification applied to urban planning.

This approach is used in a variety of sectors, including urban planning, environmental management, precision agriculture and the monitoring of urban transformations. It offers users the ability to manage vast volumes of satellite data, facilitating the production of relevant information for informed decision-making. This metamodel represents a complex software architecture for processing and classifying satellite images, particularly regarding urbanization and land cover types. Here is a detailed explanation of the various key components:

- **Satellite Data Management:** The system includes modules for collecting, validating and processing satellite datasets. This includes functionality for processing and preparing data for analysis, such as resizing, radiometric and geometric correction, as well as visual enhancement.
- **Feature Extraction:** Image features are extracted to aid classification. This can include indices calculated from the spectral bands of the images.
- **Machine Learning:** Uses supervised learning algorithms [21], [22] to train models capable of classifying images into different land cover categories or land use types.
- **Accuracy Assessment:** Includes mechanisms to assess the accuracy of the classifications made,

using tools such as the confusion matrix and the Kappa coefficient to measure model performance.

- **Visualization of Results:** Provides functionality to visualize the land cover maps generated, facilitating interpretation and subsequent use of the data.

In the context of satellite image management and analysis, the proposed metamodel provides a systematic structure for the advanced classification of urban areas and land cover from remotely sensed data. The model integrates several key meta classes, each targeting specific aspects of the image processing process, from data collection to the evaluation of classification model performance.

The main class, `UrbanSatelliteImageClassification`, encapsulates the global urban satellite image classification process. It is defined by the `nameStep` attribute, which identifies the various stages in the process. The abstract class `Step`, identified by `idStep`, is a generic class which is inherited by all the specific sub-classes, representing the distinct stages of the process.

The first metaclass, `CollectingSatelliteDataset`, is designed to manage the collection and organisation of satellite datasets. It specifies the type of data, its size and the associated metadata, which is crucial for preparing the ground for the subsequent processing stages. Following this stage, the `ImagePreprocessing` meta class plays a central role by applying radiometric and geometric corrections to improve image quality. This pre-processing is vital because it directly influences the efficiency of the classification stages.

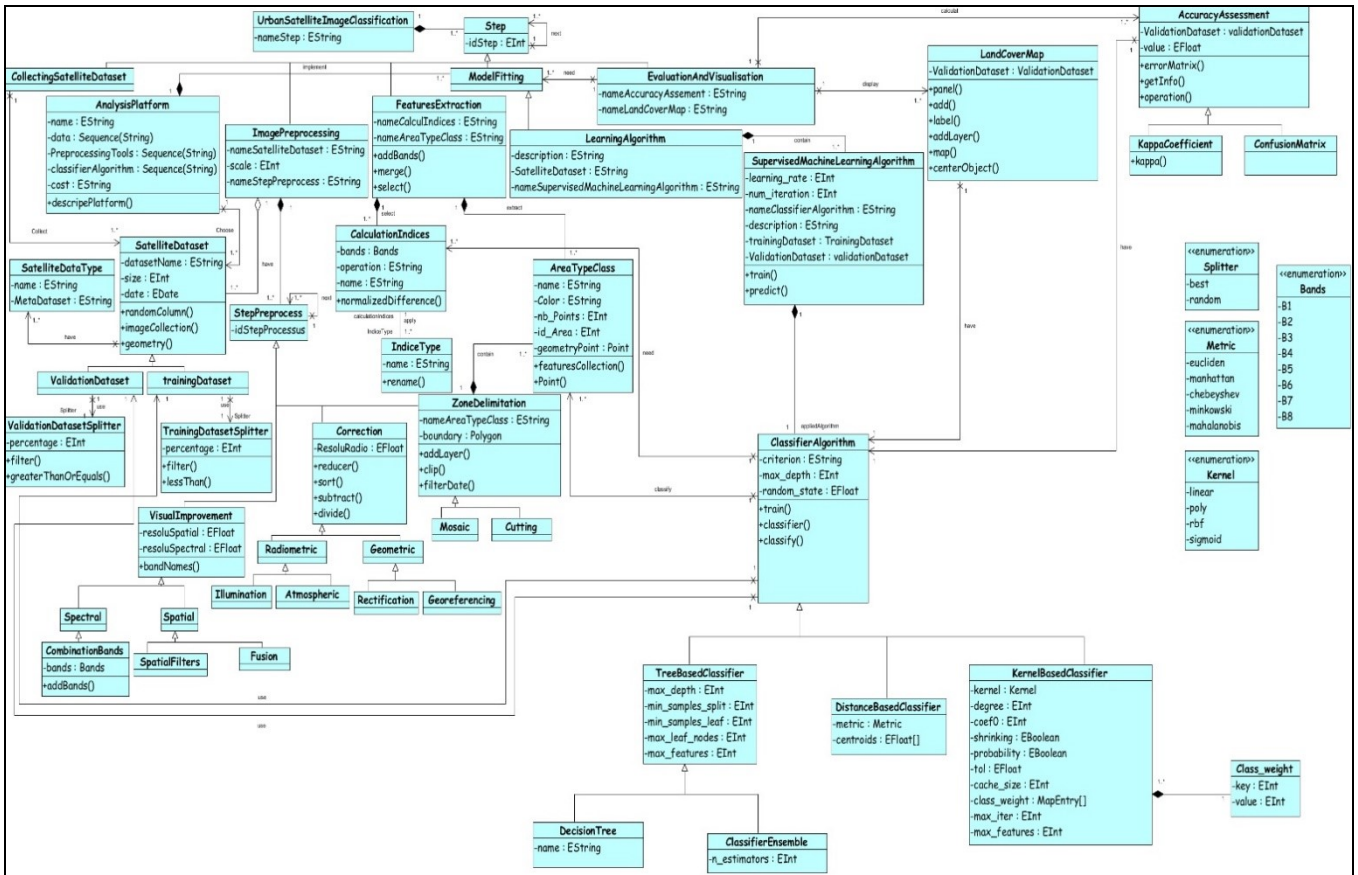


Fig. 4. Proposal for a Generic Meta-Model of Urban Geospatial Classification

At the heart of our system, the FeaturesExtraction metaclass is responsible for extracting relevant features from images. It uses advanced methods to calculate various indices from spectral bands, providing crucial data for classification algorithms. This extraction is adapted to capture the nuances of urban areas, enabling more accurate and nuanced classification.

The CalculationIndices metaclass is central to the calculation of indices from spectral bands, with attributes such as bands, operation, and name. It also includes the normalizedDifference() method for performing specific calculations. IndiceType, with the 'name' attribute and the rename () method, describes the different types of indices used in calculations. The AreaTypeClass metaclass classifies areas by type, with attributes such as name, color, idArea, nbPoints, and geometryPoint, allowing detailed characterisation of the areas analysed.

The LearningAlgorithm metaclass covers the development and training of machine learning models, with a subclass dedicated to supervised learning algorithms. These models are trained using extracted features to predict land cover classes. The methods in this metaclass, such as Train, Predict, facilitate not only the training of models but also their rigorous evaluation.

The SupervisedMachineLearningAlgorithm class, defined by attributes such as learning_rate, max_iteration, criterion, and 'description', includes train () and predict () methods, and is linked to the TrainingDataset and ValidationDataset metaclasses for managing training and

validation datasets. ClassifierAlgorithm describes classification algorithms with attributes such as 'criterion', max_depth, and random_state, and the train (), classifier (), and classify () methods crucial to the classification process.

The metaclasses, ValidationDataset and TrainingDataset, are defined by percentage and filter attributes, allowing selection criteria for datasets to be specified for model validation and training. LandCoverMap manages land cover maps, with attributes and methods for adding, removing, and manipulating map layers, providing tools for visualizing results.

The Correction metaclass includes methods for reducing, sorting, subtracting and dividing data, defined by the resolRatio attribute, while VisualImprovement improves the visual quality of data with resolSpatial and resolSpectral attributes.

The AccuracyAssessment metaclass is crucial for assessing the accuracy of the classifications produced by the models. It uses statistical tools such as the Kappa coefficient and the confusion matrix to measure and visualize model performance. The importance of this metaclass lies in its ability to provide an objective assessment of the results, enabling models to be continually refined to achieve optimum performance.

The metaclass, ZoneDelimitation, delimits areas by type, with attributes such as nameAreaTypeClass and boundary, and methods for adding layers, slicing and filtering by date. CombinationBands manages spectral band combinations



with the 'bands' attribute and addBands() method, making it easy to integrate different bands for analysis.

The metaclass, DecisionTree, defined by the name attribute, and Geometric, covering geometric aspects such as rectification and georeferencing, as well as Radiometric, including spatial and spectral aspects of image enhancement, are essential for specific corrections and improvements. ClassifierEnsemble combines multiple classifiers with the n_estimators attribute, providing a robust approach to improving model performance.

The metaclass, TreeBasedClassifier, is defined by attributes such as max_depth, min_samples_split, min_samples_leaf, and max_features, while DistanceBasedClassifier uses attributes such as metric and centroids. KernelBasedClassifier includes attributes to handle various aspects of kernel-based classifiers, such as kernel, degree, coef0, shrinking, probability, tol, cache_size, max_iter, and max_features.

Enumerations include Splitter defining values such as best and random, Bands including B1 to B8, Metric containing values such as euclidean, manhattan, chebyshev, minkowski, and mahalanobis, and Kernel defining linear, poly, rbf, and sigmoid kernels.

In summary, this metamodel represents a significant advance for satellite image classification, particularly in urban contexts where accuracy and reliability are paramount. Its modular structure and integrated evaluation capabilities make it particularly well suited to the challenges posed by the vast datasets characteristic of Earth observation. The design of this system provides a robust platform for future research and development in the field of remote sensing, promising to push back the frontiers of satellite technology in the service of urban planning and environmental management.

VI. DISCUSSION AND PERSPECTIVE

The research described in this article introduces a novel approach to the classification of urban satellite images, based on Model Driven Engineering (MDE). This discussion section will look in more detail at the results obtained, the challenges encountered, the practical implications, and the prospects for this approach.

The application of MDE to the classification of satellite images has made it possible to structure the process into several well-defined stages, each capturing a specific aspect of geospatial analysis. The proposed meta-model has demonstrated its effectiveness by integrating various essential components such as data collection, pre-processing, feature extraction, classification and result visualization. This structuring not only improved the consistency of the workflow, but also facilitated the automation of repetitive tasks, reducing the risk of human error and increasing overall efficiency. The results show that using abstract models to manage the complexity of geospatial data and classification algorithms is beneficial. The meta-model has helped to standardize processes, making classification methodologies more transparent and reproducible. Urban planners and data analysts have been able to use this framework to formalize and structure their analyses, which has led to a significant improvement in the accuracy of the urban maps generated.

Despite the successes achieved, several challenges were encountered during this research. Firstly, the variability and complexity of urban environments pose significant challenges for the classification of satellite images. Urban structures can vary considerably from one region to another, requiring flexible and adaptive models capable of handling this diversity. Creating models that are sufficiently generic to be applied to different cities while maintaining high accuracy has been a daunting task. Another major challenge was integrating different sources of geospatial data. Satellite images, LiDAR data and information from Geographic Information Systems (GIS) need to be harmonized so that they can be used together. This integration requires advanced data fusion and pre-processing techniques to ensure that the data is consistent and usable.

The proposed approach has significant practical implications for urban planning and city management. By providing a unified and standardized framework, the meta-model enables urban planners to create accurate and detailed maps of urban areas, which is essential for informed decision-making. For example, the land cover maps produced can be used to identify areas requiring urgent intervention, plan urban infrastructure, and monitor land use changes over time. In addition, the MDE approach facilitates collaboration between the various players involved in urban planning. Urban planners, data analysts and GIS developers can work together using a common framework, improving communication and coordination of efforts. This collaboration is crucial to tackling the complex challenges posed by rapid urbanization and environmental change.

The prospects for our research are promising and open several avenues for future work. An important direction for future research is the integration of more advanced machine learning techniques, such as Deep Learning and Transfer Learning. These techniques could further improve the accuracy and adaptability of models, enabling better management of dynamic changes in urban environments.

Automating model transformations between different levels of abstraction is another interesting prospect. Using the ATL (Atlas Transformation Language) to automate these processes could further reduce human error and speed up model development. In addition, the development of sophisticated tools for the automatic generation of code from PIM (Platform-Independent Models) and PSM (Platform-Specific Models) models could make the development process more efficient.

Another potential avenue of research is the exploration of interdisciplinary collaboration by integrating societal and economic perspectives into urban geospatial models. For example, involving urban planners, economists and sociologists in the modelling process could enrich analyses and make them more relevant to urban policy and sustainable development decision-making. This holistic approach could provide more comprehensive and balanced solutions to urban challenges. It would be beneficial to study the application of this meta-model to other areas of geospatial analysis, such as natural resource management, environmental monitoring and precision agriculture. The concepts and techniques developed in this research can be adapted and applied to a variety of contexts, providing powerful tools for a wide range of geospatial applications.

Finally, our research proposes an innovative approach to the classification of urban satellite images using model-driven engineering. The generic meta-model introduced provides a unified and standardized framework for structuring and analyzing urban geospatial data, thereby improving the accuracy of urban maps and facilitating collaboration between the various players involved in urban planning. The prospects for this approach are promising, with possibilities for integrating advanced machine learning techniques, automating model transformations, and interdisciplinary collaboration. By continuing to explore and develop this approach, it is possible to push back the frontiers of satellite technology in the service of urban planning and environmental management.

VII. CONCLUSION

In this article, we used model-driven engineering (MDE) techniques to introduce a generic meta-model for an urban geospatial classification system. Our aim was to standardize concepts and harmonize previously proposed models, thereby improving the accuracy and consistency of urban maps. This framework helps urban planners and data specialists to make informed decisions, leading to better urban planning and management.

Ultimately, model-driven engineering holds great promise for improving the classification of urban satellite imagery. Despite these successes, challenges remain, such as the variability of urban environments and the integration of various sources of geospatial data.

The results of this research provide a solid foundation for future advances in making cities smarter, more sustainable and more resilient. The continuation of these research and innovation efforts will certainly play a crucial role in the development of more effective and coherent urban solutions. Future research should focus on integrating advanced machine learning techniques, automating model transformations and exploring interdisciplinary collaborations to further improve the effectiveness of this approach.


In conclusion, the integration of MDE into urban satellite image classification offers significant potential for advancing urban planning and geospatial analysis, promising more efficient, accurate and collaborative methodologies for managing urban spaces.

REFERENCES

- [1] H. Ouchra, A. Belangour, and A. Erraissi, "Satellite data analysis and geographic information system for urban planning: A systematic review," in *2022 International Conference on Data Analytics for Business and Industry, ICDABI 2022*, 2022. doi: 10.1109/ICDABI56818.2022.10041487.
- [2] H. Ouchra, A. Belangour, and A. Erraissi, "A Comparative Study on Pixel-based Classification and Object-Oriented Classification of Satellite Image," *International Journal of Engineering Trends and Technology*, vol. 70, pp. 206–215, 2022, doi: 10.14445/22315381/IJETT-V70I8P221.
- [3] A. Erraissi and A. Belangour, "An Approach Based On Model Driven Engineering For Big Data Visualization In Different Visual Modes," *INTERNATIONAL JOURNAL OF SCIENTIFIC & TECHNOLOGY RESEARCH*, vol. 9, p. 1, 2020, Accessed: Sep. 30, 2022. [Online]. Available: www.ijstr.org
- [4] H. Ouchra, A. Belangour, and A. Erraissi, "Spatial Data Mining technology for GIS: a review," *2022 International Conference on Data Analytics for Business and Industry (ICDABI)*, pp. 655–659, Oct. 2022, doi: 10.1109/ICDABI56818.2022.10041574.
- [5] H. Ouchra, A. Belangour, and A. Erraissi, "An overview of GeoSpatial Artificial Intelligence technologies for city planning and development," in *2023 5th International Conference on Electrical, Computer and Communication Technologies, ICECCT 2023*, 2023. doi: 10.1109/ICECCT56650.2023.10179796.
- [6] H. Ouchra, A. Belangour, and A. Erraissi, "A comprehensive study of using remote sensing and geographical information systems for urban planning," *Internetworking Indonesia Journal*, vol. 14, no. 1, 2023.
- [7] H. Ouchra, A. Belangour, and A. Erraissi, "Machine learning for satellite image classification: A comprehensive review," in *2022 International Conference on Data Analytics for Business and Industry, ICDABI 2022*, 2022. doi: 10.1109/ICDABI56818.2022.10041606.
- [8] H. Ouchra and A. Belangour, "Satellite image classification methods and techniques: A survey," in *IST 2021 - IEEE International Conference on Imaging Systems and Techniques, Proceedings*, 2021. doi: 10.1109/IST50367.2021.9651454.
- [9] H. Ouchra, A. Belangour, and A. Erraissi, "Comparing Unsupervised Land Use Classification of Landsat 8 OLI Data Using K-means and LVQ Algorithms in Google Earth Engine: A Case Study of Casablanca," *International Journal of Geoinformatics*, vol. 19, no. 12, pp. 83–92, Dec. 2023, doi: 10.52939/ijg.v19i12.2981.
- [10] H. Ouchra, A. Belangour, and A. Erraissi, "Supervised Machine Learning Algorithms for Land Cover Classification in Casablanca, Morocco," *Ingenierie des Systemes d'Information*, vol. 29, no. 1, pp. 377–387, Feb. 2024, doi: 10.18280/ISI.290137.
- [11] H. Ouchra, A. Belangour, and A. Erraissi, "Unsupervised Learning for Land Cover Mapping of Casablanca Using Multispectral Imaging," *2024 ASU International Conference in Emerging Technologies for Sustainability and Intelligent Systems, ICETSIS 2024*, pp. 1841–1847, 2024, doi: 10.1109/ICETSIS61505.2024.10459466.
- [12] H. Ouchra, A. Belangour, and A. Erraissi, "Exploring Google Earth Engine Platform for Satellite Image Classification Using Machine Learning Algorithms," *Lecture Notes in Networks and Systems*, vol. 938 LNNS, pp. 271–280, 2024, doi: 10.1007/978-3-031-54376-0_24.
- [13] H. Ouchra, A. Belangour, and A. Erraissi, "Comparison of Machine Learning Methods for Satellite Image Classification: A Case Study of Casablanca Using Landsat Imagery and Google Earth Engine," *Journal of Environmental &*

- Earth Sciences*, vol. 5, no. 2, pp. 118–134, Nov. 2023, doi: 10.30564/JEES.V5I2.5928.
- [14] H. Ouchra, A. Belangour, and A. Erraissi, “Machine Learning Algorithms for Satellite Image Classification Using Google Earth Engine and Landsat Satellite Data: Morocco Case Study,” *IEEE Access*, vol. 11, 2023, doi: 10.1109/ACCESS.2023.3293828.
- [15] H. Ouchra, A. Belangour, A. Erraissi, and M. Banane, “Assessing Machine Learning Algorithms for Land Use and Land Cover Classification in Morocco Using Google Earth Engine,” *Lecture Notes in Computer Science (including subseries Lecture Notes in Artificial Intelligence and Lecture Notes in Bioinformatics)*, vol. 14365 LNCS, pp. 395–405, 2024, doi: 10.1007/978-3-031-51023-6_33.
- [16] A. Razafinimaro, A. R. Hajalalaina, Z. T. Reziky, and E. Delaitre, “Formalization of Image Processing Chains For The Dynamics Forest Cover Using Landsat Satellite Multi-Sensor And Multi-Temporal,” *International Journal of Computer Trends and Technology*, vol. 69, no. 2, pp. 29–40, Feb. 2021, doi: 10.14445/22312803/IJCTT-V69I2P105.
- [17] A. Razafinimaro, A. R. Hajalalaina, H. Rakotonirainy, E. Delaitre, R. Zafimarina, and T. Libourel, “Novel Approach for Generalizing the Process Chain of Optical Satellite Images Based on Knowledge Capitalisation,” *International Journal of Geoinformatics*, vol. 18, no. 6, pp. 69–79, Dec. 2022, doi: 10.52939/ijg.v18i6.2463.
- [18] A. Erraissi and A. Belangour, “Meta-modeling of big data visualization layer using on-line analytical processing (OLAP),” *International Journal of Advanced Trends in Computer Science and Engineering*, vol. 8, no. 4, pp. 990–998, Jul. 2019, doi: 10.30534/IJATCSE/2019/02842019.
- [19] A. Erraissi, A. Erraissi, and A. Belangour, “Data sources and ingestion big data layers: meta-modeling of key concepts and features,” *International Journal of Engineering & Technology*, vol. 7, no. 4, pp. 3607–3612, Sep. 2018, doi: 10.14419/ijet.v7i4.21742.
- [20] T. Hartmann, A. Moawad, C. Schockaert, F. Fouquet, and Y. Le Traon, “Meta-Modelling Meta-Learning,” *Proceedings - 2019 ACM/IEEE 22nd International Conference on Model Driven Engineering Languages and Systems, MODELS 2019*, pp. 300–305, Sep. 2019, doi: 10.1109/MODELS.2019.00014.
- [21] H. Ouchra and A. Belangour, “Object detection approaches in images: A survey,” in *Proceedings of SPIE - The International Society for Optical Engineering*, 2021, doi: 10.1117/12.2601452.
- [22] H. Ouchra and A. Belangour, “Object Detection Approaches in Images: A Weighted Scoring Model based Comparative Study,” *International Journal of Advanced Computer Science and Applications*, vol. 12, no. 8, 2021, doi: 10.14569/IJACSA.2021.0120831.
- [23] A. Erraissi and M. Banane, “Managing Big Data using Model Driven Engineering: From Big Data Meta-model to Cloudera PSM meta-model,” *2020 International Conference on Decision Aid Sciences and Application, DASA 2020*, pp. 1235–


1239, Nov. 2020, doi:
10.1109/DASA51403.2020.9317292.



Hafsa OUCHRA is a doctoral student in computer science in the laboratory of Information Technology and Modeling LTIM, Faculty of Sciences Ben M'sik, Hassan II University, Casablanca, Morocco. Her research areas are data science, computer science, object detection in images, satellite image processing, Artificial intelligence, Machine learning, and deep learning. As a researcher in these fields, she has published many research papers in journals indexed in databases such as Web of Science and SCOPUS. She can be contacted at email: ouchra.hafsa@gmail.com



Abdessamad BELANGOUR is a research professor at the Department of Mathematics and Computer Science, Faculty of Sciences Ben M'Sik, Hassan II University, Casablanca Morocco. His main interests engaged in research on various aspects of Model-driven engineering, Big Data, Data Science, Artificial Intelligence, Natural Language Processing, the Internet of things, Computer vision, etc. He can be contacted at email: belangour@gmail.com



Allae ERRAISSI is an Associate Professor at Chouaib Doukkali University, El Jadida, Morocco. He obtained his Ph.D. in Computer Science from Hassan II University, Faculty of Sciences Ben M'Sik, Casablanca, Morocco. His main interests engaged in research on various aspects of Information technologies namely Model-Driven Engineering approaches and their applications on new emerging technologies such as Big Data, Cloud Computing, Data Science, Business Intelligence, Internet of Things, etc. He can be contacted at email: erraissi.a@ucd.ac.ma



email: mr.labied@gmail.com

Maria LABIED is a doctoral student in computer science in the laboratory of Information Technology and Modeling LTIM, Faculty of Sciences Ben M'sik, Hassan II University, Casablanca, Morocco. Her research areas are data science, computer science, Artificial intelligence, Machine learning, Naturel Language Processing, and deep learning. As a researcher in these fields, she has published many research papers in journals indexed in databases such as Web of Science and SCOPUS. She can be contacted at